

AENC-TQST-LAN-DWG-0001

Norwich to Tilbury

Volume 2: Plans, Drawings and Sections

**Document: 2.14 Special Category and Crown Land Plans -
Section G**


Final Issue C

May 2026

Planning Inspectorate Reference: EN020027

Infrastructure Planning (Applications: Prescribed Forms and Procedure)
Regulations 2009 Regulation 5(2)(i)(iv)

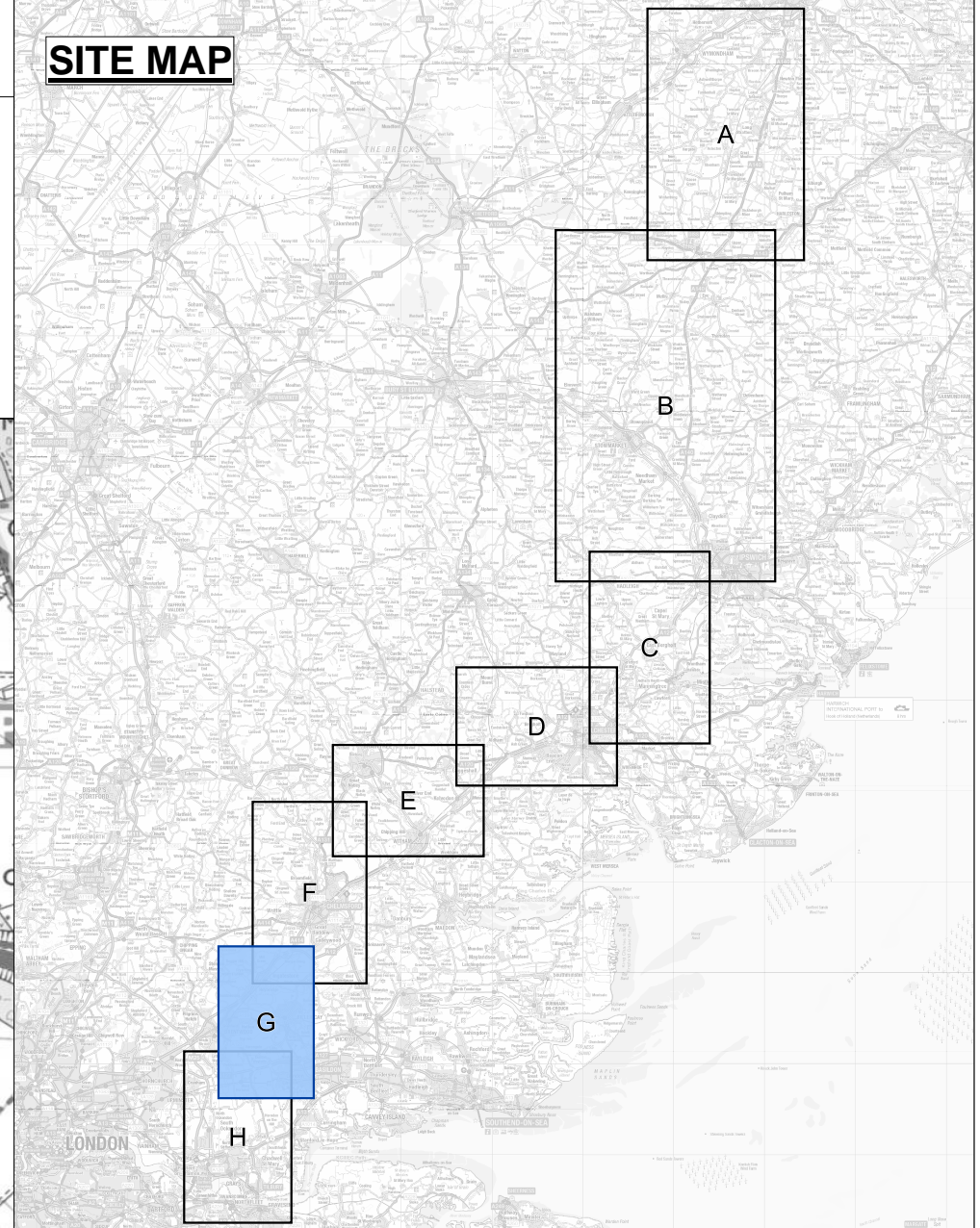
nationalgrid



THE NATIONAL GRID (NORWICH TO TILBURY) ORDER
SPECIAL CATEGORY AND CROWN LAND PLANS
REGULATION 5(2)(i)(iv) and 5(2)(n)
KEY PLAN

Application Document 2.14

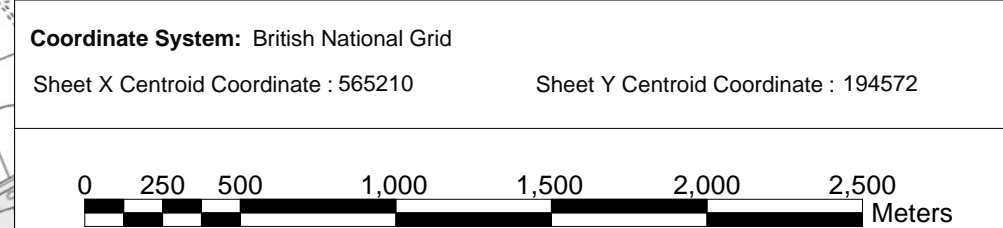
CHELMSFORD CITY COUNCIL, BRENTWOOD BOROUGH COUNCIL, BASILDON BOROUGH COUNCIL AND THURROCK COUNCIL
(SECTION G, SHEET 1 of 1)



- Legend**
- Local authority boundary
 - Section boundary & local authority boundary
 - ... Section boundary
 - Sheet Index
 - Order Limits



- Notes**
1. For additional detail on the plan suites, please refer to the Guide to Plans (document reference 2.0), located in the Volume 2 of the DCO application.
 2. This drawing is scaled at paper size A0, therefore any prints taken at smaller sizes will affect accuracy of the measurement units and should not be scaled against.



BACKGROUND MAPPING INFORMATION HAS BEEN REPRODUCED FROM THE ORDNANCE SURVEY BY PERMISSION OF ORDNANCE SURVEY OF THE CONTROLLER OF HIS MAJESTY'S STATIONERY OFFICE. © CROWN COPYRIGHT AND DATABASE RIGHTS(2025) LICENCE OS100024241 AND AC0000807946.


Issue	Date	Remarks	Drawn	Checked	Approved
C	MAY-2026	For deadline four	CLJ	RCA	KPA
B	OCT-2025	October 2025 Update	CLJ	AMI	TPR
A	AUG-2025	For DCO Submission	CLJ	KPA	TPR

THE NATIONAL GRID (NORWICH TO TILBURY) ORDER
SPECIAL CATEGORY AND CROWN LAND PLANS
REGULATION 5(2)(i)(iv) and 5(2)(n)
KEY PLAN
CHELMSFORD CITY COUNCIL, BRENTWOOD BOROUGH COUNCIL, BASILDON BOROUGH COUNCIL AND THURROCK COUNCIL
(SECTION G, SHEET 1 of 1)

nationalgrid
PINS Application Number: EN020027

National Grid Drawing Reference: AENC-TQST-LAN-DWG-0001

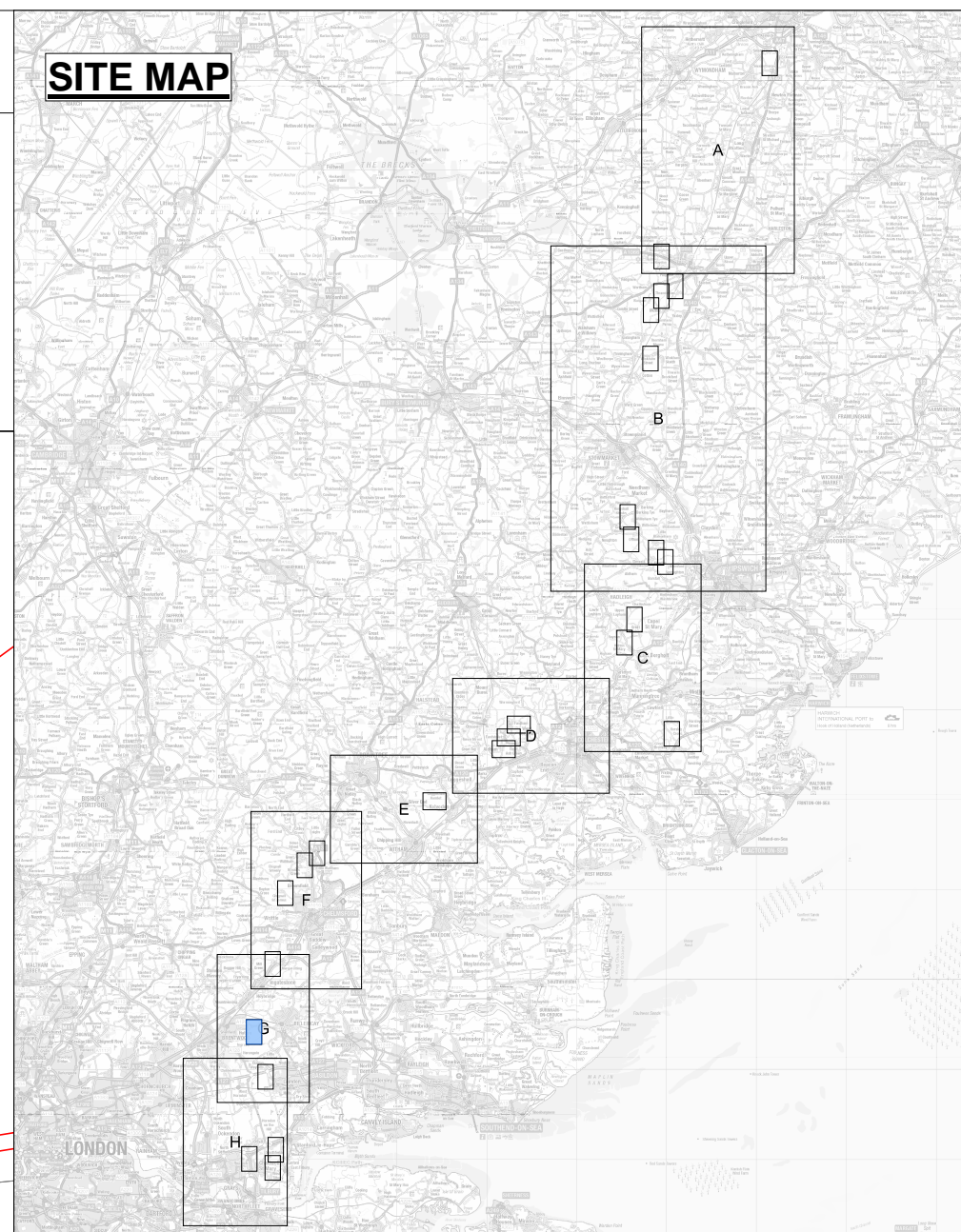
Scale	Sheet Size	Sheet	Issue
1:15,000	A0	SHEET 1 of 1	C



THE NATIONAL GRID (NORWICH TO TILBURY) ORDER
SPECIAL CATEGORY AND CROWN LAND PLANS
REGULATION 5(2)(i)(iv) and 5(2)(n)
SHEET 22 OF 26
BRENTWOOD BOROUGH COUNCIL AND BASILDON BOROUGH COUNCIL
(SECTION G, SHEET 4)

Application Document 2.14

SITE MAP



Legend

- Order Limits
- Extent of Special Category Land (within Order Limits)
- Land Parcels with a potential Crown interest (within the Order Limits)
- Land Parcels intersecting Common Land (within the Order Limits)
- Land Parcels intersecting Open Space Land (within the Order Limits)
- Local authority boundary
- Section boundary & local authority boundary
- Section boundary
- Sheet index outlines



Notes

1. For additional detail on the plan suites, please refer to the Guide to Plans (document reference 2.0), located in the Volume 2 of the DCO application.
2. This drawing is scaled at paper size A0, therefore any prints taken at smaller sizes will affect accuracy of the measurement units and should not be scaled against.

Coordinate System: British National Grid
Sheet X Centroid Coordinate : 564179 Sheet Y Centroid Coordinate : 194182



BACKGROUND MAPPING INFORMATION HAS BEEN REPRODUCED FROM THE ORDINANCE SURVEY BY PERMISSION OF ORDINANCE SURVEY OF THE CONTROLLER OF HIS MAJESTY'S STATIONERY OFFICE. © CROWN COPYRIGHT AND DATABASE RIGHTS(2025) LICENCE OS100024241 AND AG0000807946.

Issue	Date	Remarks	Drawn	Checked	Approved
C	MAY-2026	For deadline four	CLJ	RCA	KPA
B	OCT-2025	October 2025 Update	CLJ	AMI	TPR
A	AUG-2025	For DCO Submission	CLJ	KPA	TPR

Title:


THE NATIONAL GRID
(NORWICH TO TILBURY) ORDER
SPECIAL CATEGORY AND CROWN LAND PLANS
REGULATION 5(2)(i)(iv) and 5(2)(n)
SHEET 22 OF 26
BRENTWOOD BOROUGH COUNCIL AND
BASILDON BOROUGH COUNCIL
(SECTION G, SHEET 4)

nationalgrid

PINS Application Number
EN020027

National Grid Drawing Reference
AENC-TQST-LAN-DWG-0001

Scale	Sheet Size	Sheet	Issue
1:2,500	A0	SHEET 22 of 26	C

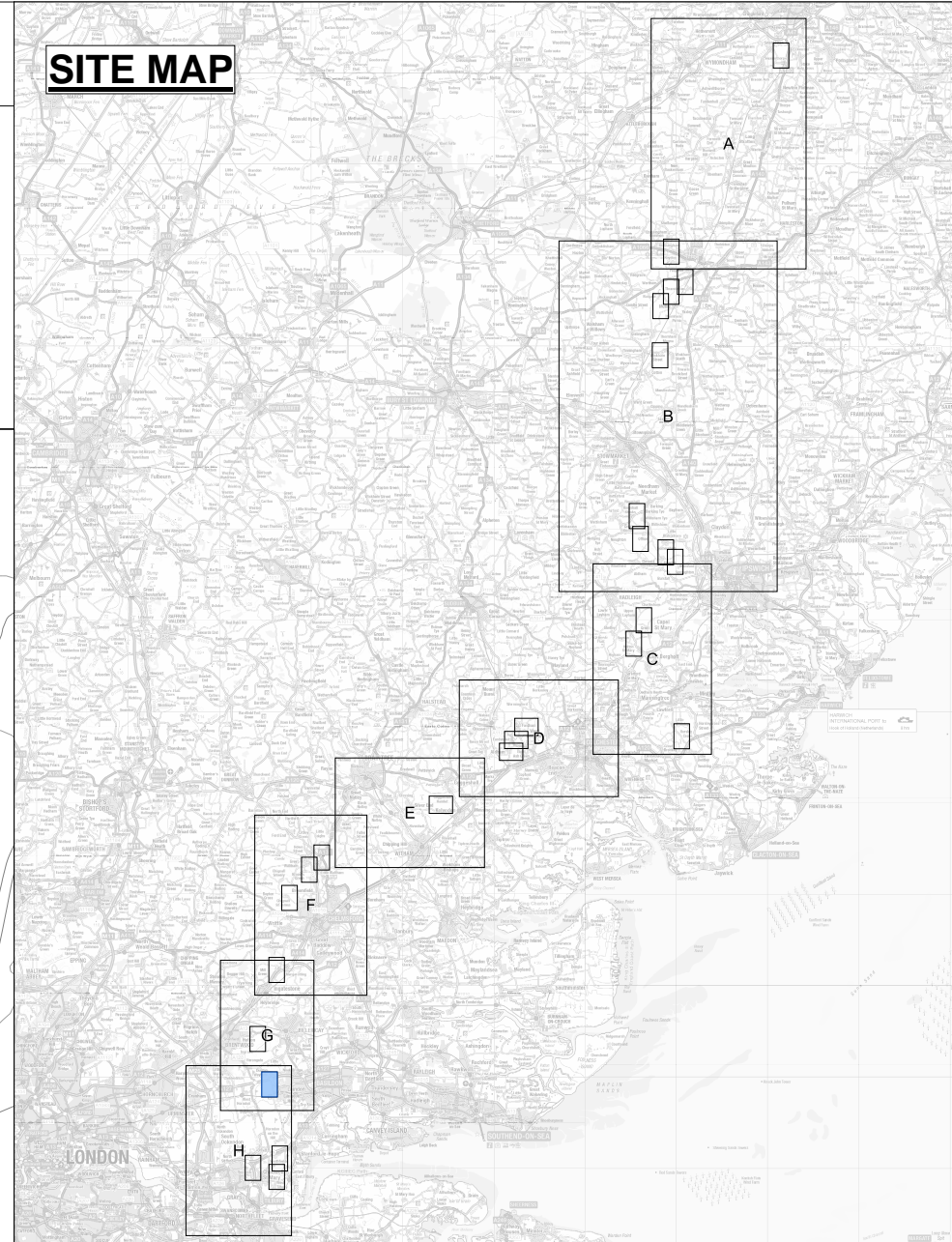


THE NATIONAL GRID (NORWICH TO TILBURY) ORDER
SPECIAL CATEGORY AND CROWN LAND PLANS
REGULATION 5(2)(i)(iv) and 5(2)(n)
SHEET 23 OF 26

BRENTWOOD BOROUGH COUNCIL, BASILDON BOROUGH COUNCIL AND THURROCK COUNCIL
(SECTION G, SHEET 6)

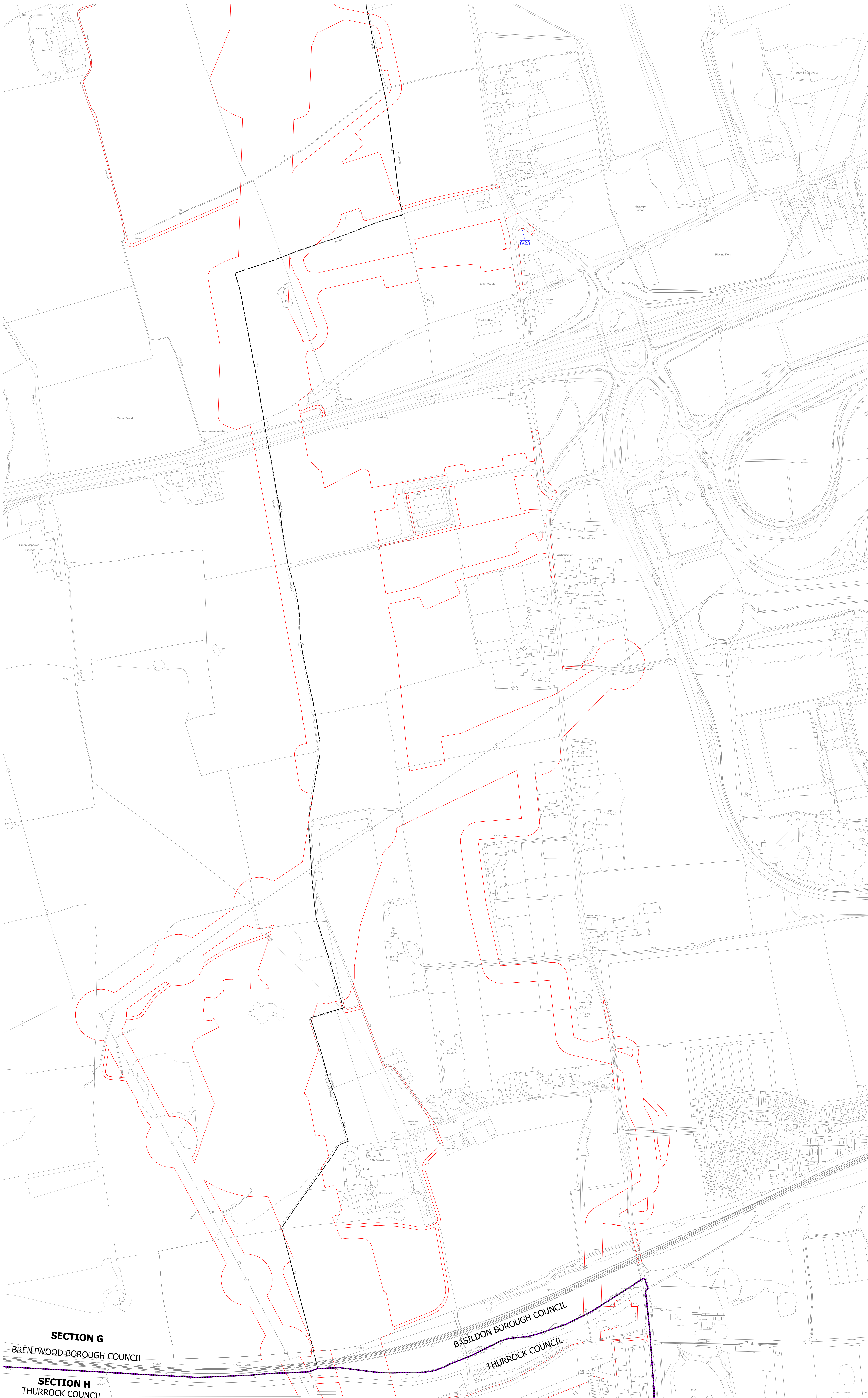
Application Document 2.14

SITE MAP



Legend

- Order Limits
- Extent of Special Category Land (within Order Limits)
- Land Parcels with a potential Crown interest (within the Order Limits)
- Land Parcels intersecting Common Land (within the Order Limits)
- Land Parcels intersecting Open Space Land (within the Order Limits)
- Local authority boundary
- Section boundary & local authority boundary
- Section boundary
- Sheet index outlines



Notes

1. For additional detail on the plan suites, please refer to the Guide to Plans (document reference 2.0), located in the Volume 2 of the DCO application.
2. This drawing is scaled at paper size A0, therefore any prints taken at smaller sizes will affect accuracy of the measurement units and should not be scaled against.

Coordinate System: British National Grid
Sheet X Centroid Coordinate : 555465 Sheet Y Centroid Coordinate : 189201



BACKGROUND MAPPING INFORMATION HAS BEEN REPRODUCED FROM THE ORDINANCE SURVEY BY PERMISSION OF ORDINANCE SURVEY OF THE CONTROLLER OF HIS MAJESTY'S STATIONERY OFFICE. © CROWN COPYRIGHT AND DATABASE RIGHTS(2025) LICENCE OS100024241 AND AG0000807946.

Issue	Date	Remarks	Drawn	Checked	Approved
C	MAY-2026	For deadline four	CLJ	RCA	KPA
B	OCT-2025	October 2025 Update	CLJ	AMI	TPR
A	AUG-2025	For DCO Submission	CLJ	KPA	TPR

Title:
THE NATIONAL GRID
(NORWICH TO TILBURY) ORDER
SPECIAL CATEGORY AND CROWN LAND PLANS
REGULATION 5(2)(i)(iv) and 5(2)(n)
SHEET 23 OF 26
BRENTWOOD BOROUGH COUNCIL, BASILDON
BOROUGH COUNCIL AND THURROCK COUNCIL
(SECTION G, SHEET 6)

nationalgrid

PINS Application Number
EN020027

National Grid Drawing Reference
AENC-TQST-LAN-DWG-0001

Scale	Sheet Size	Sheet	Issue
1:2,500	A0	SHEET 23 of 26	C

SECTION G
BRENTWOOD BOROUGH COUNCIL

SECTION H
THURROCK COUNCIL

BASILDON BOROUGH COUNCIL

THURROCK COUNCIL

National Grid plc
National Grid House,
Warwick Technology Park,
Gallows Hill, Warwick.
CV34 6DA United Kingdom

Registered in England and Wales
No. 4031152
nationalgrid.com

National Grid plc
National Grid House,
Warwick Technology Park,
Gallows Hill, Warwick.
CV34 6DA United Kingdom

Registered in England and Wales
No. 4031152
nationalgrid.com